















Legend

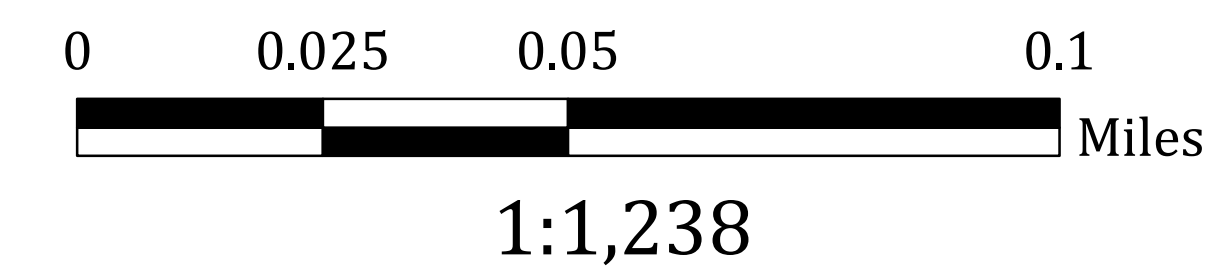
-  Sewer Easement
 Bodies of Water
 Rivers
 Paper Roads
 Abandoned Roads

- | | | |
|---|---|-----|
| Tax Map Plats |  | 22C |
|  4 |  | 23 |
|  5 |  | 23A |
|  22 |  | 23B |
|  22B | | |

*Town of North Providence
Rhode Island
Tax Assessor Maps*



MAP NUMBER
23A



NOTICE: The North Providence Tax Assessor declares that, the changes on this map reflect changes made as of June 2023.

DISCLAIMER: This map is not a product of a Professional Land Survey. It was created by North Providence GIS for general reference, informational, planning or guidance use and is not a legally authoritative source as to the location of natural or manmade features, nor legal lot line designations. The Town of North Providence makes no warranty, express or implied, related to the spatial accuracy, reliability, completeness, or currentness of this map.

SOURCE: Justin Rogers, GIS Coordinator, Department of Communications, Town of North Providence June 2023.