





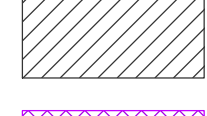



**Legend**

- |  |  |   |
|--|--|---|
|  Sewer Easement  | Tax Map Plates   |  25B |
|  Bodies of Water |  20 |  26  |
|  Rivers          |  |   |
|  Paper Roads     |  |   |
|  Abandoned Roads |  |   |

*Town of North Providence  
Rhode Island  
Tax Assessor Maps*



**MAP NUMBER  
25B**

0 0.01 0.02 0.04 Miles

1:480

NOTICE: The North Providence Tax Assessor declares that, the changes on this map reflect changes made as of June 2023.

DISCLAIMER: This map is not a product of a Professional Land Survey. It was created by North Providence GIS for general reference, informational, planning or guidance use and is not a legally authoritative source as to the location of natural or manmade features, nor legal lot line designations. The Town of North Providence makes no warranty, express or implied, related to the spatial accuracy, reliability, completeness, or currentness of this map.

SOURCE: Justin Rogers, GIS Coordinator, Department of Communications, Town of North Providence June 2023.